

**DERBYSHIRE COUNTY COUNCIL
EMERGENCY
TEMPORARY FOOTPATH CLOSURE
PUBLIC FOOTPATH NO. 38
ASHOVER PARISH**

WHEN: 17th February 2020 to 8th March 2020.

WHERE: Close Footpath 38 from Hockley Lane to its junction with Footpath 37.

REASON: To facilitate public safety after damage caused by a fallen tree.

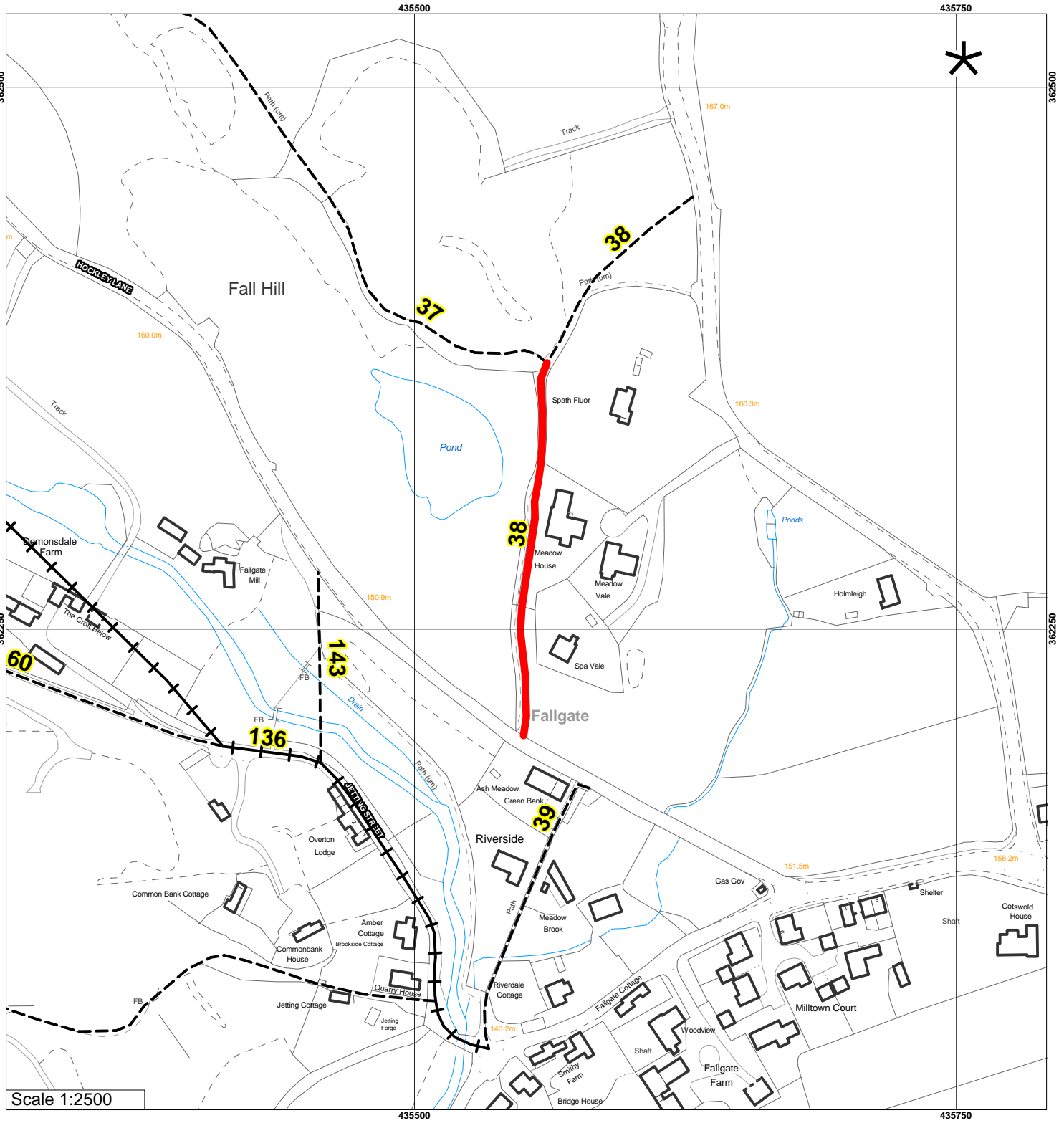
ALTERNATIVE ROUTE: No alternative route recommended.

Access will be maintained, whenever reasonably possible, on the affected length of footpath. The footpath will re-open as soon as the work is finished. This may be earlier than advertised.

Derbyshire County Council apologises for any inconvenience caused while work takes place. Anyone needing further information should ring Call Derbyshire 01629 533190.

This notice is given under Section 14 of the Road Traffic Regulation Act 1984 (as amended) to prohibit its use by traffic.

Mike Ashworth, Strategic Director – Economy, Transport and Communities, County Hall, MATLOCK DE4 3AG



Road Traffic Regulation Act 1984 s14
TEMPORARY CLOSURE
 ASHOVER FOOTPATH 38

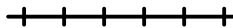
**PATH
 CLOSED**



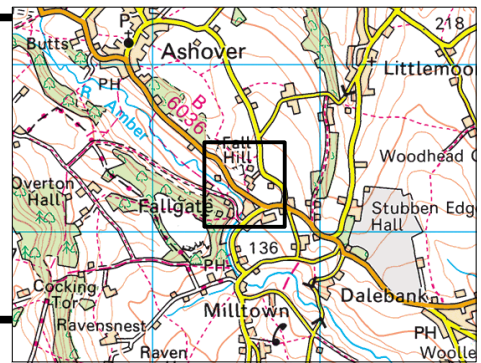
**UNAFFECTED
 FOOTPATH**



**UNAFFECTED
 BRIDLEWAY**



Mike Ashworth
 Executive Director
 Economy, Transport & Environment
 Derbyshire County Council
 County Hall
 Matlock
 DE4 3AG



Produced by Public Rights of Way

Ref:

© Crown copyright and database rights [2018].
 Ordnance Survey [100023251].

You are not permitted to copy, sub-licence,
 distribute or sell any of this data to third parties
 in any form.